

IP  
NE COR  
LOT 2

LOT 1




LOT 2

SW COR.  
LOT 1

40.64'  
S 95° 43' 30" W  
47.10'  
N 45° 30' E

R-346.26' L-1700'  
S 11° 59' E 16.66'

HIGHL AND DRIVE



BOUNDARY LOCATION  
PROPERTY SITUATE IN  
LOT 1 BLOCK 5 SISKIYOU HEIGHTS  
ADDN TO CITY OF MEDFORD  
JACKSON COUNTY OREGON

J H CLABBY CIVIL ENGINEER  
MEDFORD OREGON 10 NOVEMBER 1950  
SCALE 1" = 10'

Survey Narrative to Comply with Sec. 87-330, 1947 Oregon State Laws.

Survey for: George Weir  
Lot 1, Block 5, Siskiyou Heights Addition  
Medford, Oregon

Purpose of Survey:

To write description for triangular parcel of Lot 1.

Survey Procedure:

Found iron pipe at Northeast corner Lot 2, redwood stakes with tack at Southeast corner Lot 2, and Southwest corner Lot 2 and iron pipe at Southwest corner Lot 3 of Block 5 of Siskiyou Heights Addition. Found iron pipe at Northeast corner Block 6. These points checked record. Set iron pins as shown on attached plat.

J. H. Clabby

November 1950

