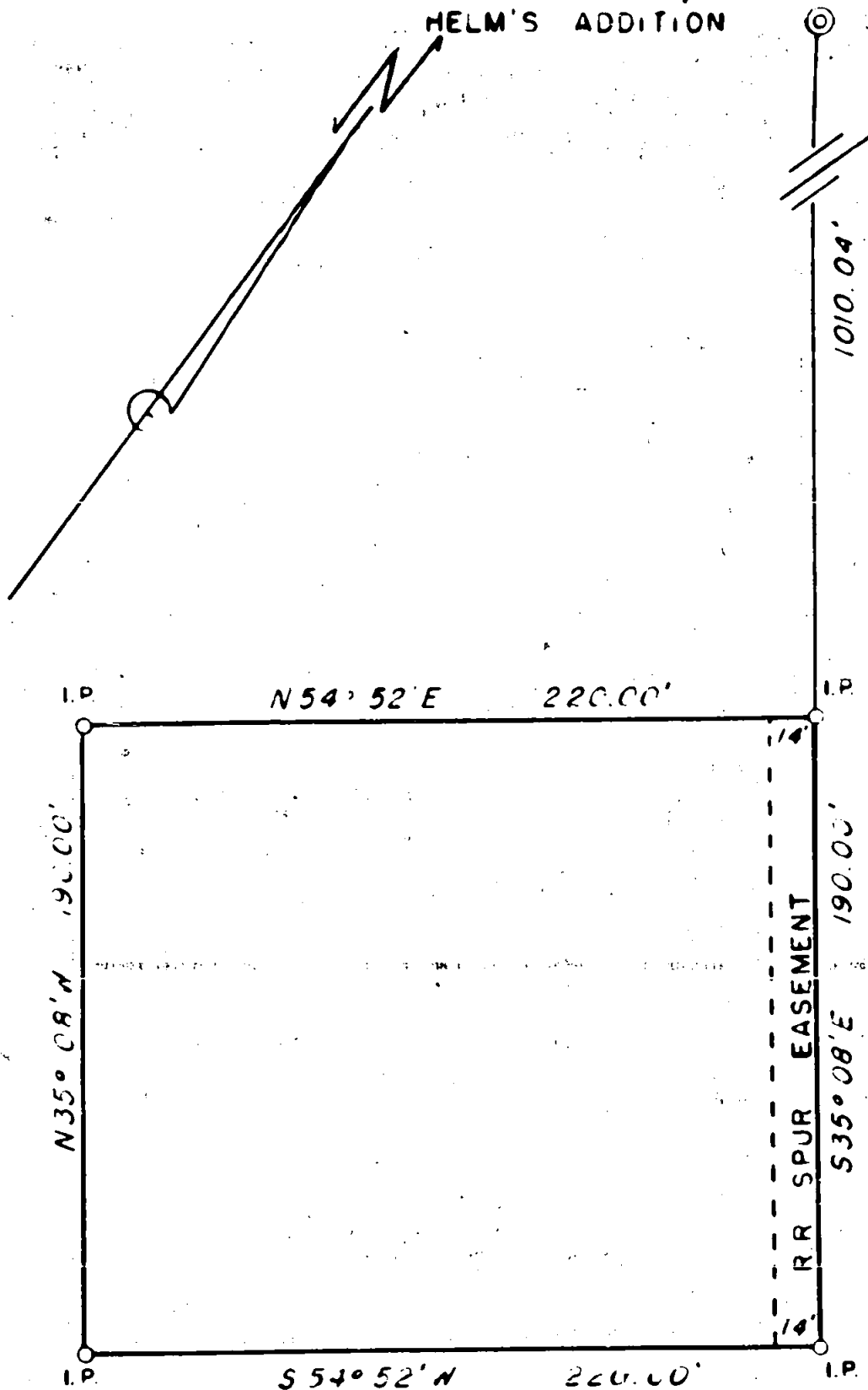


For Narrative, see Volume 1, Page 196


SE. CORNER LOT 10, BLOCK 1
HELM'S ADDITION



BOUNDARY LOCATION
 PROPERTY SITUATE IN
 D.L.C. NO. 44, T.37 S., R.1W., W.M.
 IN THE CITY OF MEDFORD
 JACKSON COUNTY, OREGON

J.H. CLABBY CIVIL ENGINEER
 MEDFORD, OREGON OCTOBER 10, 1950

SCALE — 1" = 50'



Survey Narrative to Comply with Sec. 87-330, 1947 Oregon State Laws.

Survey for: Kay Paper Products

D.L.C. No. 44, Township 37 South, R. 1 W., Willamette Meridian, in the City of Medford, Jackson County, Oregon.

Purpose of Survey:


To locate property corners.

Survey Procedure:

Beginning at the southeast corner of Lot 10, Block 1 of Helm's Addition to the City of Medford and using a bearing determined from points used on a previous survey. Ran thence South $35^{\circ} 08'$ East 1010.04 feet along the westerly line of South Fir Street to the northeast corner of the property and set a pipe, said corner being a true point of beginning. Continued thence South $35^{\circ} 08'$ East 190.00 feet along the westerly line of South Fir Street and set a pipe; ran thence South $54^{\circ} 52'$ West 220.00 feet to the easterly line of Grape Street extended and set a pipe; ran thence North $35^{\circ} 08'$ West 190.00 feet along said easterly line of street and set a pipe; ran thence North $54^{\circ} 52'$ East 220.00 feet to the point of beginning.

J. H. Clabby

October 1950



JACKSON
COUNTY

SURVEYOR