




BOUNDARY LOCATION
 PROPERTY SITUATE IN THE
 NE 1/4 SEC. 36, T.36 S., R.2 W., W.M.
 JACKSON COUNTY, OREGON

J.H. CLABBY CIVIL ENGINEER
 MEDFORD, OREGON SEPTEMBER 30, 1950
 SCALE - 1" = 200'



Survey Narrative to Comply with Sec. 87-330, 1947 Oregon State Laws.

Survey for: Eldon D. Fink

South $\frac{1}{2}$ of North $\frac{1}{2}$ of North $\frac{1}{2}$ of NE quarter of Northwest quarter Section 36,
Township 36 South, Range 2 West, Willamette Meridian, Jackson County, Oregon.

Purpose of survey:

To establish boundary.

Survey Procedure:

Found section corner common to Sections 25, 26, 35 and 36, quarter corner common to Secs. 25 and 36, quarter corner common to sections 35 and 36, and center of Section 36, all Township 36 South, Range 2 West, Willamette Meridian, Jackson County, Oregon.

Chained around the northwest quarter of Section 36, Township 36 South, Range 2 West to determine actual distances so that the said quarter section could be subdivided according to law.

Staked property as shown on plat according to subdivision.

J. H. Clabby

October 1950

