



PLAT SHOWING A SURVEY
DONE OF THE J. D. NILES

Property Located in Section 29, Twp. 37 South, Range 1 West,
JACKSON COUNTY OREGON.

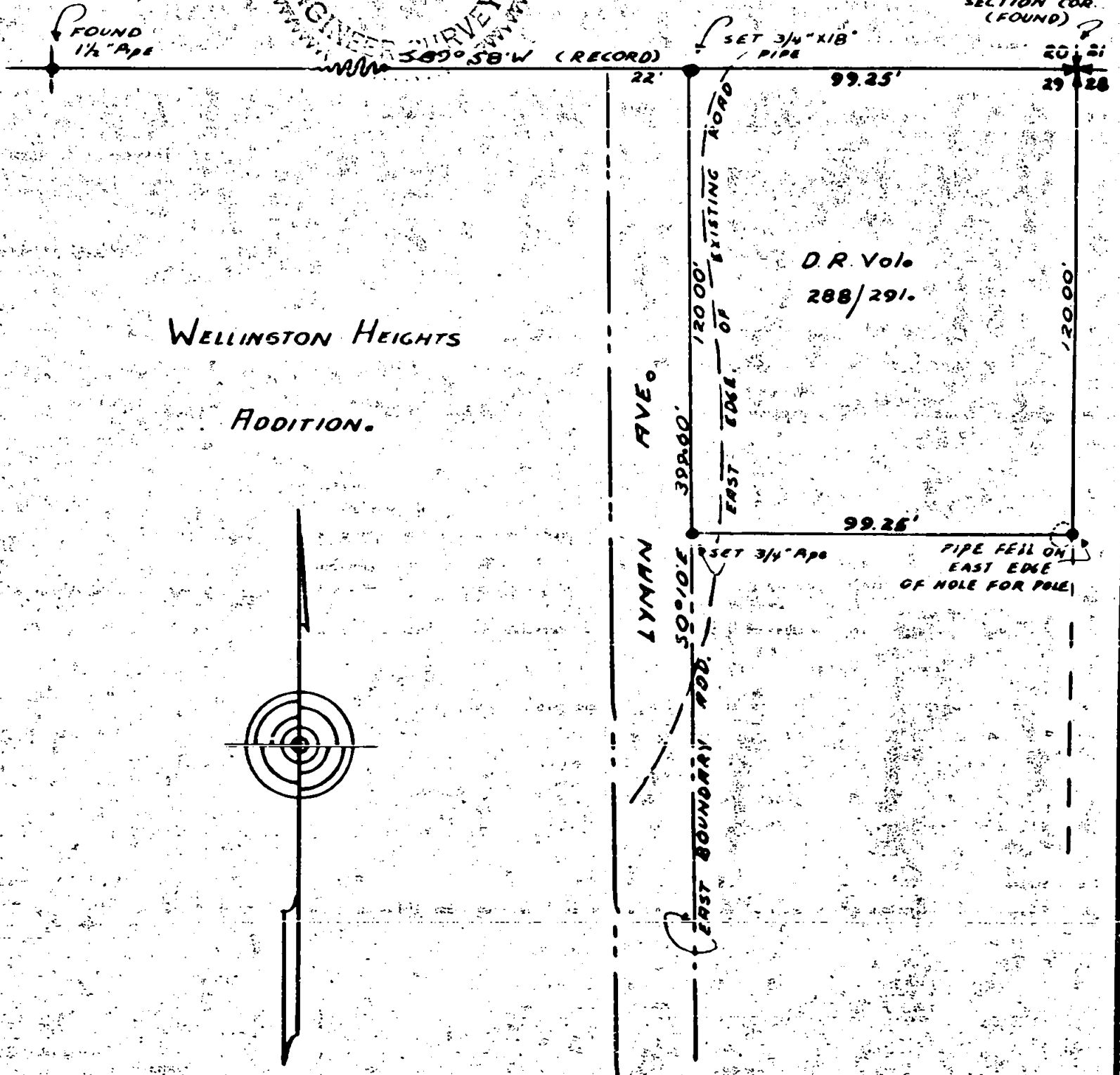
SCALE 1"=50'

MAY 14, 1949

J. H. CLABBY, CONSULTING ENGINEER.



160



Survey for: J. D. Niles
Lyman Avenue
Medford, Oregon

160

Purpose of Survey:

To stake four corners of Deed Record Volume 288 page 291, Deed Records of Jackson County, Oregon.

Survey Procedure:

Located section corner common to Sections 20, 21, 26 and 29, Township 37 South, Range 1 West, Willamette Meridian, Jackson County, Oregon, also located northwest corner of Wellington Heights Addition to the City of Medford, Oregon, which is a 1½" pipe, bearing of South 89° 58' West (record) accepted between two points. Staked lot, parallel with the north and east lines of said Addition. 3/4" pipe set at northwest, southwest and southeast corners of lot, the stone with X (section corner) being the northeast corner of said deed record.

J. H. Clabby

May 1949

