

SURVEY TO LOCATE THE

151



EAST BOUNDARY OF LOT 15, Block 1,
JACKSON ADDITION
To the CITY OF MEDFORD OREGON.

151

SCALE 1"=60.0'

MAY 5, 1949

J. H. CLABBY, CONSULTING ENGINEER.



Int. E. MAIN + Hawthorn
AVE

Spike 0

SET TACK

814.12 (RECORD)

SE CORNER
DLC No 42

E. MAIN ST.

COTTAGE STREET
530.00'

18

17

10

15

GARAGE

23'

50'

52'

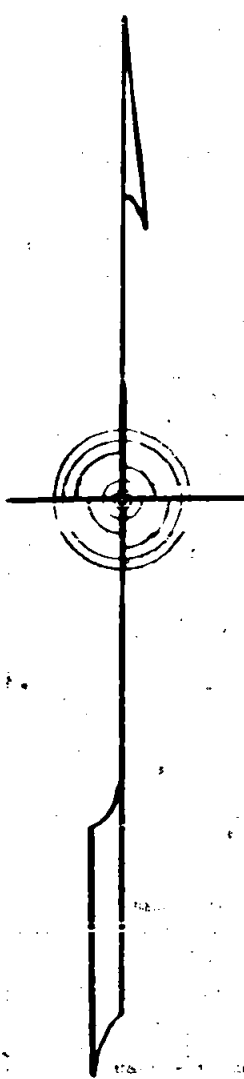
52'

52'

SET 8 1/4" PIPE

229.00'

TAYLOR ST.



Survey Narrative to Comply with Section 87-330, 1947 Oregon State Laws.

Survey for: Dr. A. E. Dodson
815 Taylor Street
Medford, Oregon

151

Purpose of Survey:

To stake southeast corner and east line of Lot 15, Block 1 of the Jackson Addition to the City of Medford, Oregon as duly recorded in records of Jackson County, Oregon.

Survey Procedure:

Used spike found at intersections of Hawthorne Avenue and East Main and hub set at center line of East Main Street and Crater Lake Avenue to determine center line of East Main Street. Set tack at center line of Cottage Street and East Main Street on record distance of 814.12 feet, run down Cottage Street center line on line between said tack and spike found, at approach to Cottage Street Bridge a distance of 530.00 feet (record), ran down center line of Taylor Street, parallel with located center line of East Main Street, a distance of 229.00 feet, thence northerly and parallel with the center line of Cottage Street 25.00 feet and set a 3/4" pipe at a point 0.36 feet west of the west line of a poured concrete drive. Projected line northerly and set spike in south side of a double garage.

J. H. Clabby

May 12, 1949

