

T. 37 S. R. 2 W.

FOUND 2 BEARING TREES
AND 1 STUMP.

8 9
17 16

D.L.C. 44

1138.53

2667.53

SET 1" X 24" PIPE

N 89° 26' E 1929.90

FOUND 1/2" PIPE FOR S.W. COR
OF D.L.C. 44.

S 0° 13' E

1529.00

PLAT OF CONRAD REINKING SURVEY.

SCALE 200' = 1"

APRIL 4, 1949

J.A. HOFFBUHR REG. SURVEYOR


REGISTERED
OREGON
LAND SURVEYOR

J.A. Hoffbuhr

NOVEMBER
J.-A. HOFFBUHR
22

FOUND GRANITE STONE FOR CORNER.

144



17 16

Survey narrative submitted to comply with Oregon State Law
Section 87-330.

144

144

Survey for Conrad Reinking property situated in Section 16
Township 37, South Range 2 West of the Willamette Meridian.

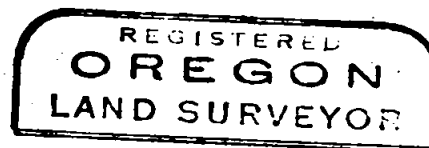

Purpose of Survey: To establish the South and West lines of
the tract of land described in Jackson County Deed Records
Volume 116, page 264.

Survey procedure: The tract being bounded on the west by the
west line of Section 16, and on the south by a line projected
from a point on the section line and being 1529.00 feet
northerly from the west quarter corner of said section, to
the Southwest corner of Donation Land Claim No. 44 said
Township and Range. A traverse was run from the said
Northwest corner of Section 16 to the quarter corner and
from said point on the section line to the Southwest corner
of said Donation Land Claim as shown by the attached plat.

May 1, 1949

J. A. Hoffbuhr

Registered Surveyor.



J. A. Hoffbuhr

