
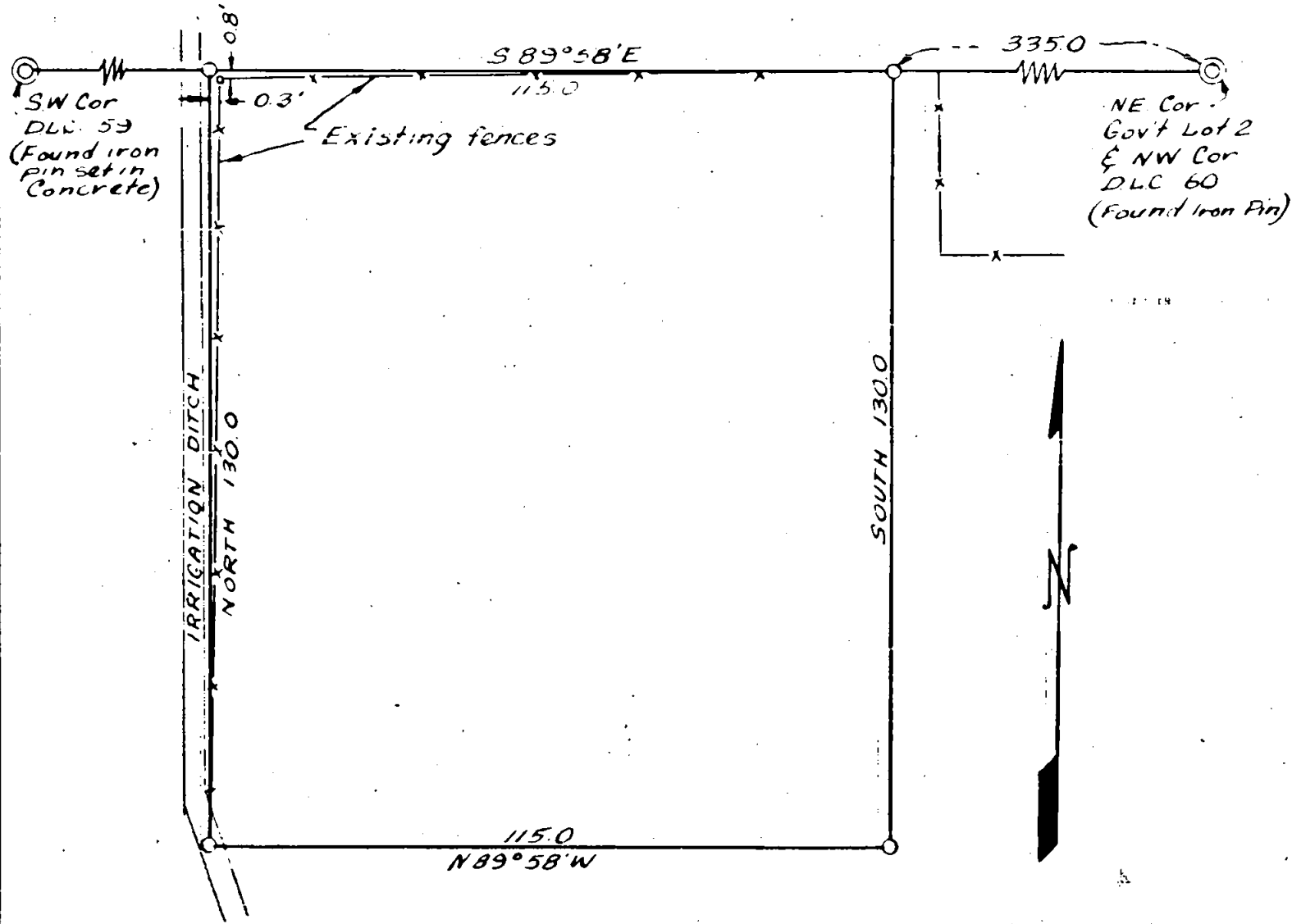



DE BARR AVENUE



SURVEY FOR
 Mr. Benj. B. Jennings
 Govt Lot 2, Sec 13,
 T.37S., R.2W., W.M., Ore.
 Scale: 1" = 30' Nov. 23, 1948
 J.H. Clabby, Consulting Engr.

○ Indicates 1/2" x 18" iron pipes set.



Sec. 13, T. 37 S. R. 2 W.

Survey Narrative to Comply with Section 87-330, 1947 Oregon State Laws.

Survey for: Mr. Bert Jennings (through Long Real Estate).

Location of Survey: On DeBarr Avenue in Berrydale District, Jackson County, Oregon.

Purpose of Survey: To stake and describe a 115.0 foot by 130.0 foot tract in Northwest corner of Deed Record Volume 277, page 361.

Survey Procedure: Located Southwest corner of D.L.C.No. 59, which is an iron pin in concrete, and also the Northeast corner of Government Lot 2, which is the Northwest corner of D.L.C.No. 60, Township 37 South, Range 2 West of the Willamette Meridian, Jackson County, Oregon.

Staked property to line projected between said two corners, using said line as the South line of DeBarr Avenue.

Set 1/2" x 18" pipe on four corners of described tract, checked existing fences well in the field. Missed Northwest corner fence 0.30 feet West and 0.80 feet South. Pipe on Southwest corner fell under fence and on existing West line of Irrigation ditch.

Bearings derived by solar observations.

J. H. Clabby

December 1948

