

N.E. Cor. N° 59

S89°52'W

E.S.E. Cor. D.L.C. N° 58

N89°53'W 2180

NE Cor. D.L.C. N° 59

1/2" pipe

260.0

fd. 3/4" pipe

Found Pipe

95.7

614.2

612 AC.

Found Pipe

1900

S89°53'E

1920

268

30'

Range Line

SO°12'W

County Road

11

11



100
449.98
S51°11'E

895.96
NO°12'E

100

NO°12'E

200

100

100

100

100

100

100

100

100

100

100

100

100

100

100

100

100

100

100

100

100

100

100

100

100

100

100

100

100

100

100

100

100

100

100

100

100

100

100

100

100

100

100

100

100

100

100

100

100

100

100

100

100

100

100

100

100

100

100

100

100

100

100

100

100

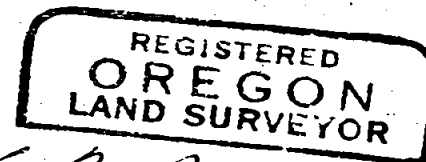

100

100

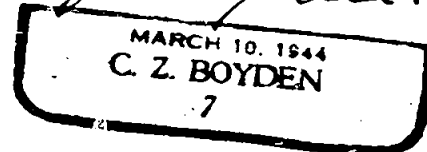
GEORGE GILMAN
Located in Sec. 12, T37 S, R2W.
Surveyed Nov. 1947

Monuments 3/4" pipes

Scale 1" = 200



C. Z. Boyden



12 7
13 18

Survey No. 11 Recorded in the County Surveyor's Office.

For George Gilman

Surveyed November 14, 1947

Boundary survey for property descriptions

From the E.S.E. corner D.L.C. No. 58, Twp. 37 S., R 2 W., W.M., which corner falls in a drainage canal, which was located from the witness corner noted in the official re-establishment now of record in the County Surveyor's office as re-established May, 1930; run S. 89°-52' W. 95.7 feet and found a 3/4" iron pipe for corner; run S. 0°-11' E. 614.2 feet to a point in Bear Creek (a 3/4" x 22" iron pipe for witness corner bears N. 0°-11' W. 100.0 feet); thence S. 51°-11' E. 449.98 feet on an offset to a point for corner in Bear Creek N. 0°-12' E. 100.0 feet and set a 3/4" x 24" iron pipe; continue N. 0°-12' E. 527.96 feet and set a 3/4" iron pipe; continue N. 0°-12' E. 60.0 feet and found a 3/4" iron pipe; continue N. 0°-12' E. 197.0 feet and found a 3/4" iron pipe; continue N. 0°-12' E. 11.0 feet and intersect the North boundary of D.L.C. No. 59 in a drainage canal; thence along said D.L.C. line as determined by offsets N. 89°-53' W. 260.0 feet to the said E.S.E. corner D.L.C. No. 58.

From the Northeast corner D.L.C. No. 59, Twp. 37 S., R 2 W., W.M., found the 1/2" iron pipe the official corner as re-established March 2, 1943; run S. 0°-12' W. along the township line 268.0 feet; run N. 89°-53' W. 20.0 feet and set a 3/4" x 26" iron pipe; continue N. 89°-53' W. setting 3/4" pipes each 100 feet for a distance of 300.0 feet; run S. 0°-12' W. 200 feet and set a 3/4" iron pipe; run S. 89°-53' E. setting 3/4" iron pipes each 100 feet for a distance of 300.0 feet; run N. 0°-12' E. 200.0 feet.

REGISTERED
OREGON
LAND SURVEYOR

C. Z. Boyden

MARCH 10, 1944
C. Z. BOYDEN
7

